

## Stage 3

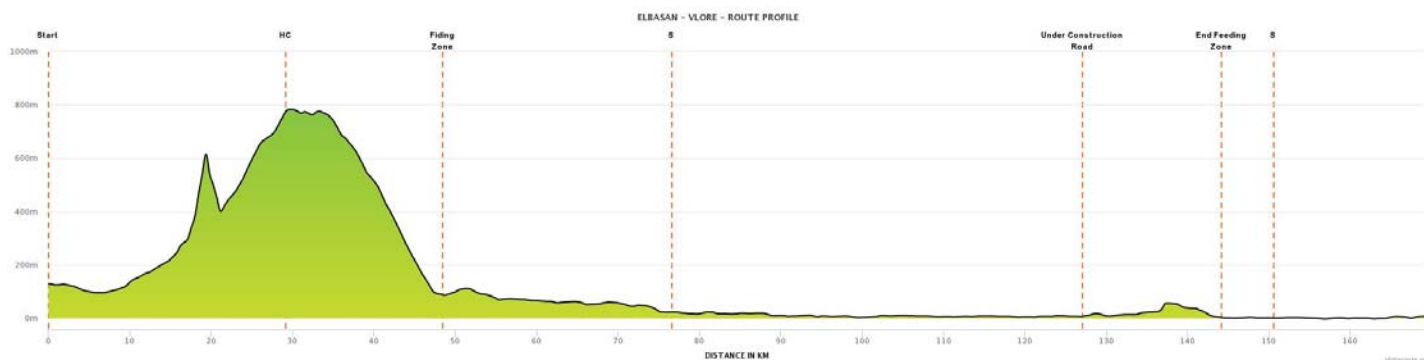
### Elbasan – Vlore

Race information.

Bgin at 11:00 at “Bulevardi Qemal Stafa”



Distance	170 Km	Total Ascent/Descent	2203 m/2328 m
Lowest Point	-3m (at 157.68 Km)	Highest Point	803 m (at 31.41 km)
Uphill	58.77 km (34.4%)	Downhill	66.42 km (38.8%)
Flat	45.90 km (26.8%)	Max height gain	806 m

### Route profile



## Route description



Directions / Notes	Km	Km left	Turn	Average Speed	
				35 km/h	40 km/h
Start near Bulevardi Qemal Stafa, Elbasan, Albania	0,00	169,50		11:00:00	11:00:00
At the roundabout, take the 1st exit onto Rruga Qemal Stafa	1,99	167,51	↙	11:03:31	11:03:05
Head west on Rruga Qemal Stafa toward Rruga Tasim Ciftja	2,23	167,28		11:03:54	11:03:25
At the roundabout, continue straight onto E852/SH3	2,71	166,79		11:04:40	11:04:05
At the roundabout, take the 1st exit onto Tirana–Elbasan Hwy/A3	7,24	162,26	↗	11:12:12	11:10:40
Head northwest on Tirana–Elbasan Hwy/A3 toward Autostrada Tiranë - Elbasan	20,93	148,57		11:51:11	11:44:47
Sharp left onto SH3	21,86	147,64	↙	11:52:57	11:46:20
<b>High Climbing</b> 	<b>29,18</b>	<b>140,32</b>		<b>12:17:05</b>	<b>12:07:27</b>
Head east on SH3	40,31	129,19	↙	12:32:56	12:21:19
Head northwest on SH3	44,67	124,83	↗	12:35:40	12:23:43
At the roundabout, take the 1st exit onto E852/SH3	47,26	122,24		12:37:59	12:25:44
Turn right onto SH7	48,00	121,50	→	12:39:09	12:26:46
Head southwest on SH7	48,59	120,92	↙	12:40:05	12:27:35
Head west on SH7 toward Rruga Abdurrahman Pasha	76,25	93,25		13:28:17	13:09:45
<b>Intermediate Sprint</b>	<b>76,58</b>	<b>92,92</b>		<b>13:28:51</b>	<b>13:10:14</b>
Head northwest on SH7 toward Rruga Beklehem	79,99	89,52		13:34:37	13:15:18
Head northwest on SH7 toward Rruga Fermes	83,07	86,43		13:40:05	13:20:05
Head southwest on SH7 toward Rruga e Pishave	87,69	81,81		13:48:14	13:27:12
Head southeast on SH4	89,05	80,45	→	13:50:25	13:29:06
At the roundabout, take the 2nd exit and stay on SH4	99,19	70,31	↙	14:08:04	13:44:33
At the roundabout, take the 2nd exit and stay on SH4	102,75	66,75		14:14:28	13:50:10
At the roundabout, take the 1st exit and stay on SH4	107,42	62,08		14:22:35	13:57:16
At the roundabout, take the 2nd exit	119,52	49,98		14:43:27	14:15:31
Continue onto SH4	119,65	49,85		14:43:40	14:15:43
<b>Under Construction Road</b> 	<b>127,00</b>	42,50		14:56:29	14:26:56
Turn right	127,05	42,46	→	14:56:34	14:27:00
Continue straight	127,08	42,43		14:56:37	14:27:02
Turn left	127,27	42,23	←	14:57:05	14:27:27
Continue onto Rruga Teodor i II Muzaka	129,74	39,76		15:01:37	14:31:25
At the roundabout, take the 4th exit and stay on Rruga Teodor i II Muzaka	131,68	37,82		15:05:03	14:34:25

Turn right to stay on Rruga Unaza Murialdo	132,29	37,21	→	15:06:08	14:35:22
Continue onto Rruga Shenjt Leonardo Murialdo	132,61	36,89		15:06:39	14:35:49
At the roundabout, continue straight onto Rruga Unaza Nuredin Aliu	133,55	35,95		15:08:20	14:37:17
Continue onto Rruga Aulona/E853	134,92	34,58	↖	15:11:03	14:39:40
Head southwest on Rruga Unaza Nuredin Aliu/E853/SH8	138,46	31,04		15:18:40	14:46:20
Head southwest on E853/SH8 toward SH4	143,10	26,40		15:26:01	14:52:46
Turn right	143,52	25,98	→	15:26:41	14:53:21
Continue onto A2	144,08	25,42	↖	15:27:36	14:54:09
Head south on A2	148,50	21,00		15:35:17	15:00:52
<b>Intermediate Sprint</b>	<b>150,55</b>	<b>18,95</b>		<b>15:38:47</b>	<b>15:03:56</b>
Turn right at the 1st cross street toward A2	151,57	17,93		15:40:36	15:05:31
Turn left at the 1st cross street onto A2	151,59	17,91	↙	15:40:37	15:05:33
Head southeast on A2	152,22	17,28		15:41:44	15:06:31
At the roundabout, take the 1st exit and stay on A2	159,37	10,13		15:54:11	15:17:25
Head southeast on A2 toward Rruga Nikolla Xhuveli	167,65	1,85		16:08:38	15:30:03
Turn left onto Rruga Nikolla Xhuveli	167,76	1,74	←	16:08:50	15:30:13
Turn right onto Rruga Demokracia	168,07	1,43	→	16:09:36	15:30:54
<b>Finish onto Rruga Demokracia</b>	<b>169,50</b>	<b>0,00</b>		<b>16:12:02</b>	<b>15:33:02</b>



## Road Map

